EUROPA

TUCANO

© 2006 National Geographic Society
31°00'25.80" S 20°01'30.37" W
Streaming 100%
Eye alt 6385

IAI



IAT
PARANTY

PARATY
BRASIL



PARATII

VILLARES

PARATI

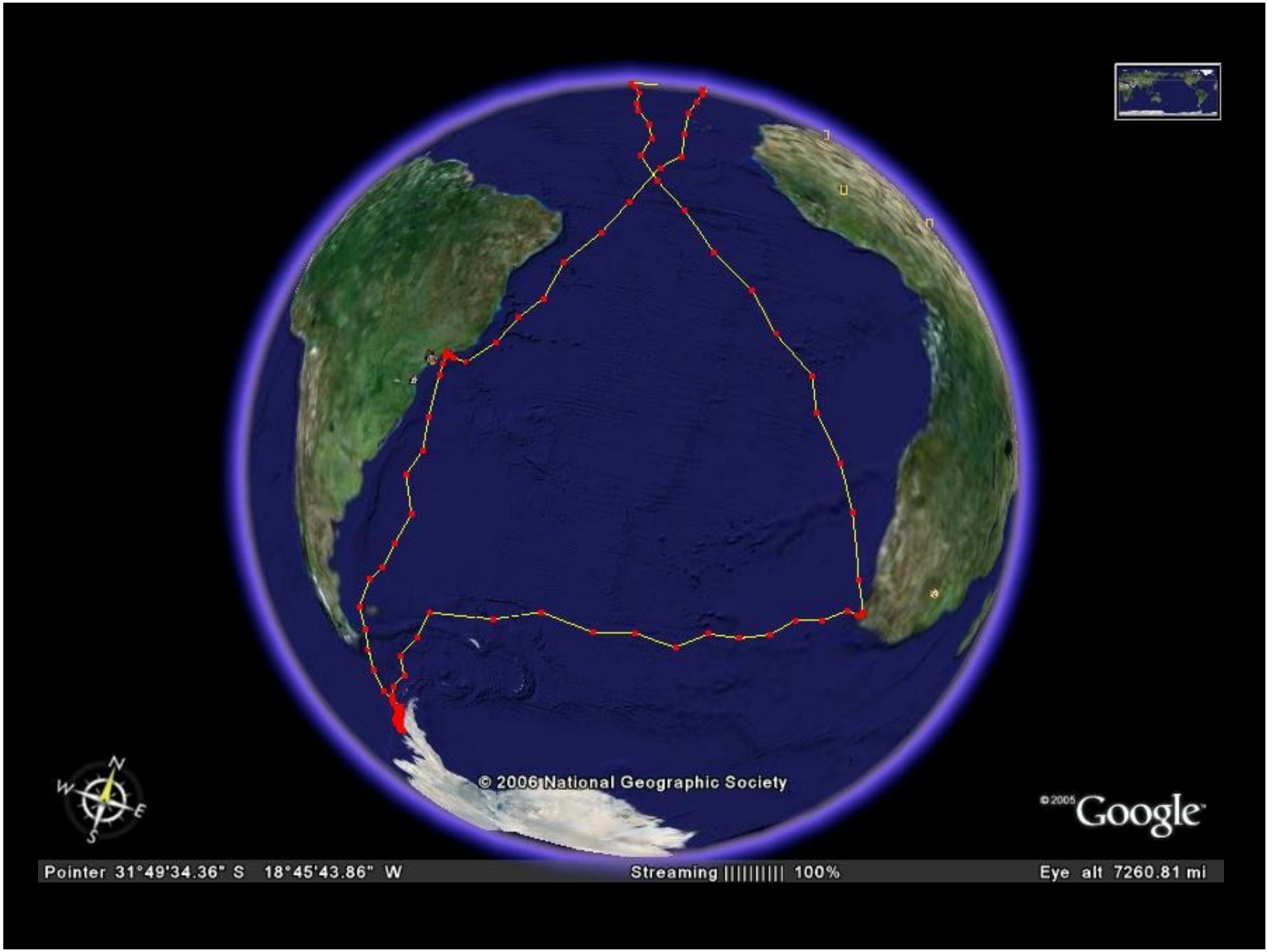
© 2006 National Geographic Society
©2005 Google
Pointer 31°49'34.36" S 18°45'43.86" W
Streaming 100%
Eye alt 7260.81 mi

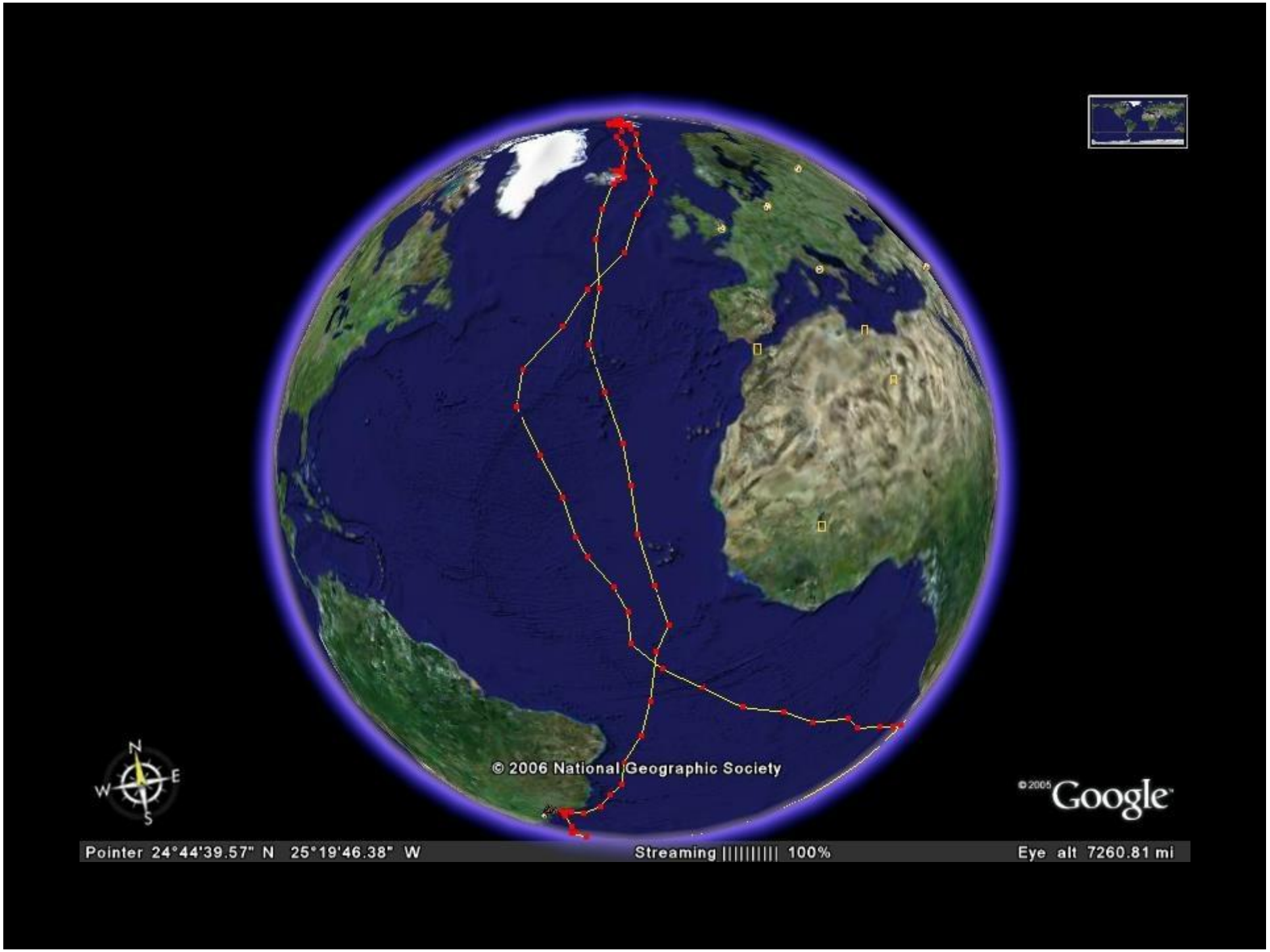
© 2006 National Geographic Society
N
E
S
W
©2005 Google
Pointer 24°44'39.57" N 25°19'46.38" W
Streaming |||||||||| 100%
Eye alt 7260.81 mi


N
W
E
S
©2005 Google
Pointer 88°45'37.57" S 18°12'13.03" W
Streaming |||||||||| 100%
Eye alt 6476.50 mi

S
E
W
N
©2005 Google
Pointer 78°48'03.85" S 136°27'48.34" E
Streaming |||||||||| 100%
Eye alt 6059.53 mi

centre





PARATII-2

PARATII-2

PARAT

BRA
3060

YAMAHA

PARATII-2

contravento

além da convergência antártica

head wind
beyond the antarctic convergence

contra viento
más allá de la convergencia antártica

marina klink

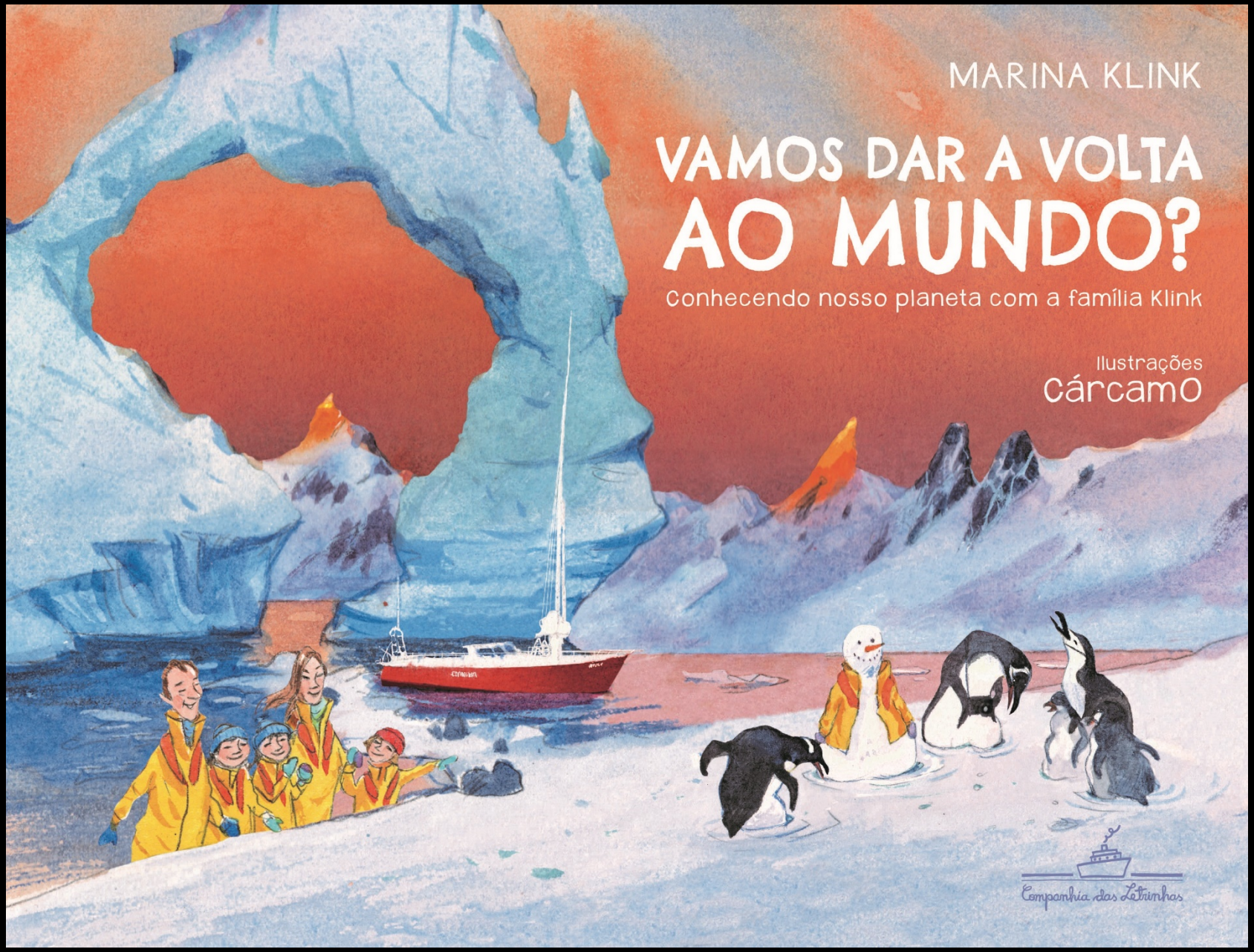

MARINA KLINK

VAMOS DAR A VOLTA AO MUNDO?

Conhecendo nosso planeta com a família Klink

Ilustrações
Cárcamo

Companhia das Letrinhas

LIVRO VERDE

Laura, Tamara e Marininha Klink

FÉRIAS NA ANTÁRTICA

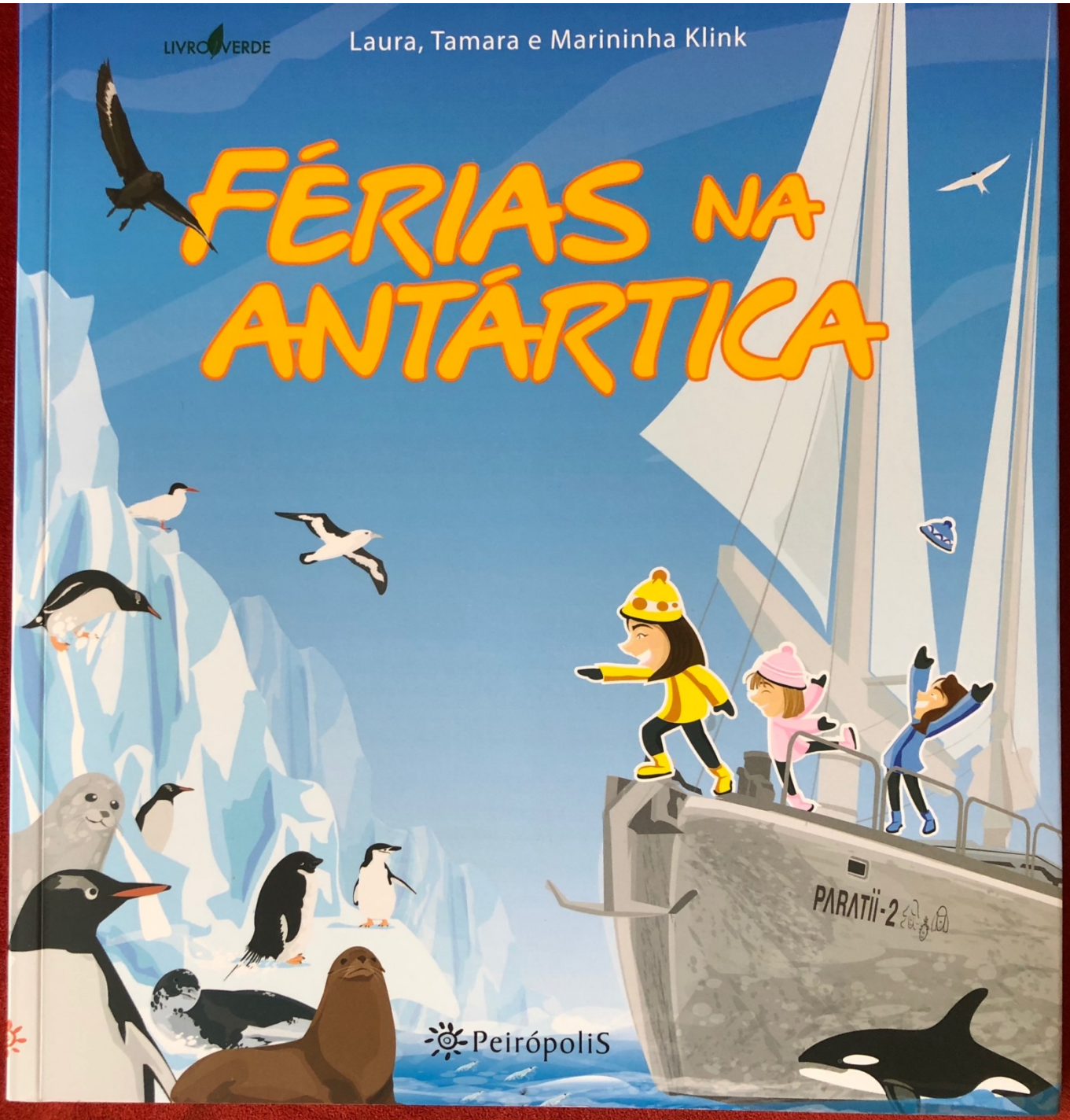

PeirópoliS

AK. Ribs

EQUIPE THIERRY STUMP
PROJETOS NAVAIS

Características:

Comprimento Total (LOA):..... ..12,2m (40 pés)
Comprimento Linha d'água (LWL):.....9.8m
Boca máxima:.....3,75m
Deslocamento leve:.....5,5ton

Potência do motor:..... a partir de 2 X 350hp
Calado com propulsão:.....0,8m
Angulo do V na popa:.....18 graus
Capacidade Diesel.....2600L

Arranjo interno: Sob especificação do Armador.

ICE RIB
VESPER IV
marine

arine

AK. Rib

EQUIPE THIERRY STUMP
PROJETOS NAVAIS

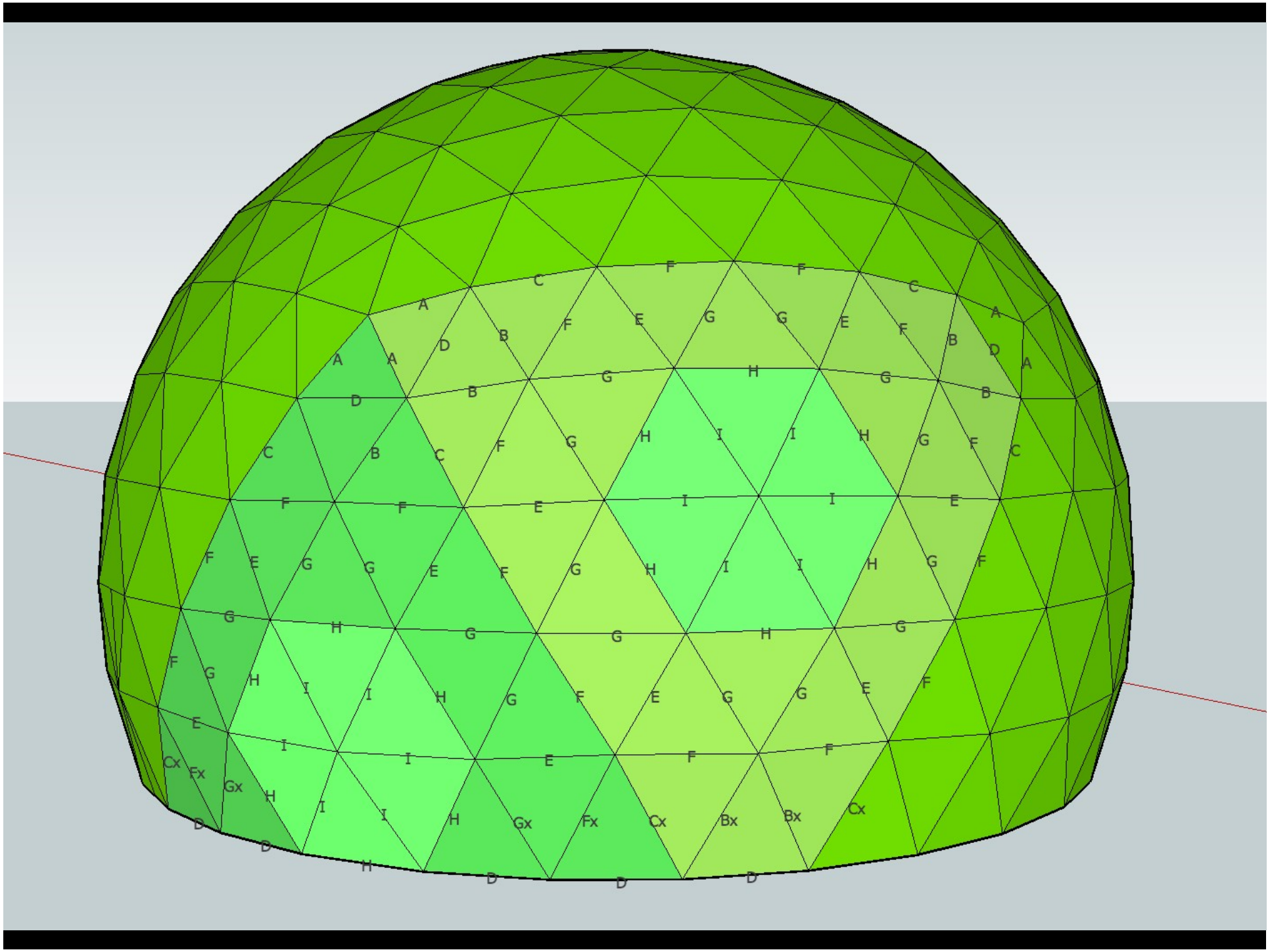
A A A A
B B B B
C C C C
D D D D D D D D
E E E E E E E E
F F F F F F F F F F F F
G G G G G G G G G G G G G G G G
H H H H H H H H H H H H H H H H
I I I I I I I I I I I I I I I I
Cx Fx Gx Gx Fx Cx Bx Bx Cx

SEALEGS
SEALEGS
DONGFENG
SEALEGS
DONGFENG SEALEGS
EVINRUDE
200

SEALEGS
SEALEGS

KLINK

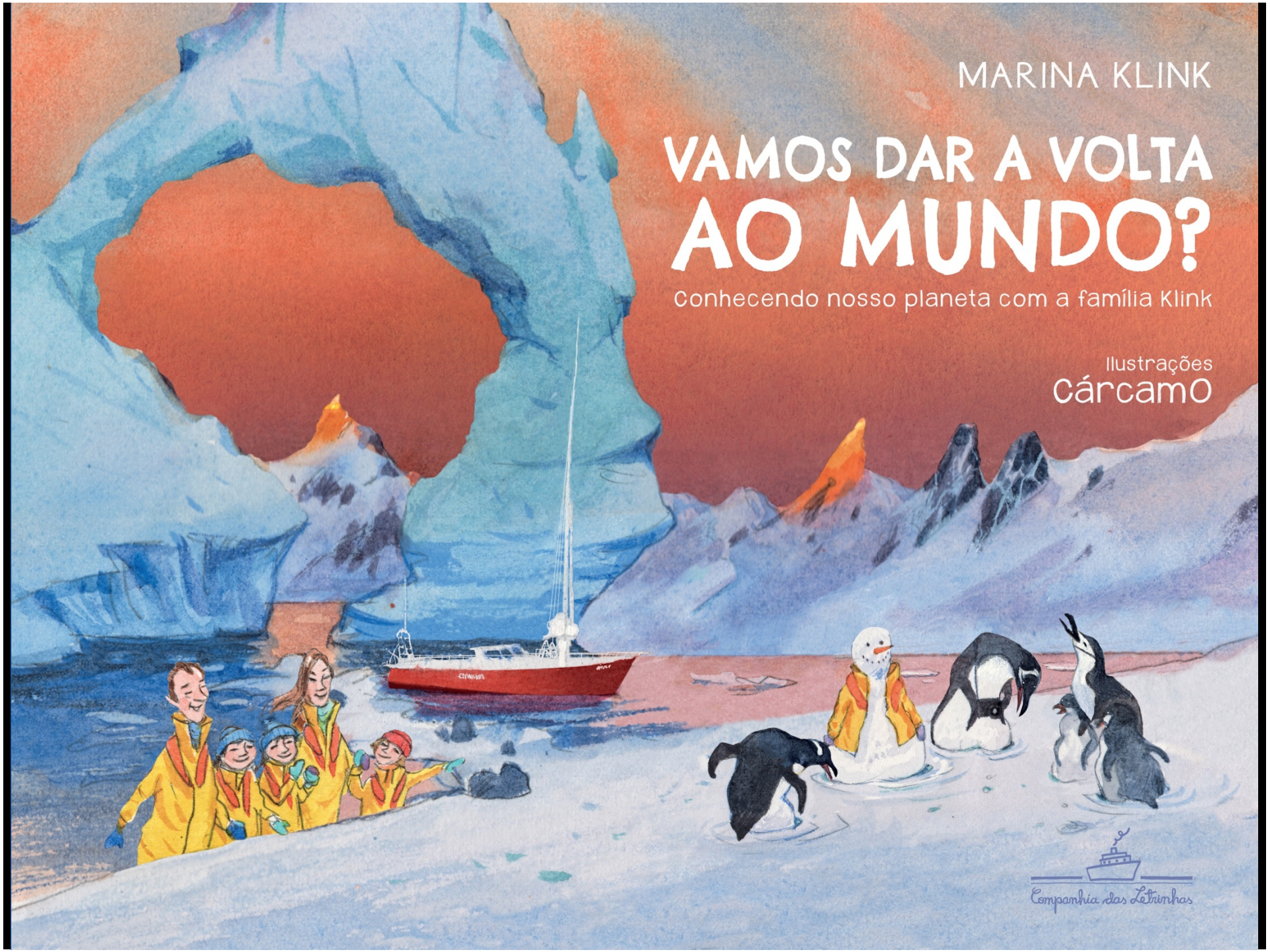

MARINA KLINK

VAMOS DAR A VOLTA AO MUNDO?

Conhecendo nosso planeta com a família Klink

Ilustrações
Cárcamo

Companhia das Letrinhas

inven

PARATI

YAMAHA
401-080908-6
SANTOS
PARATI

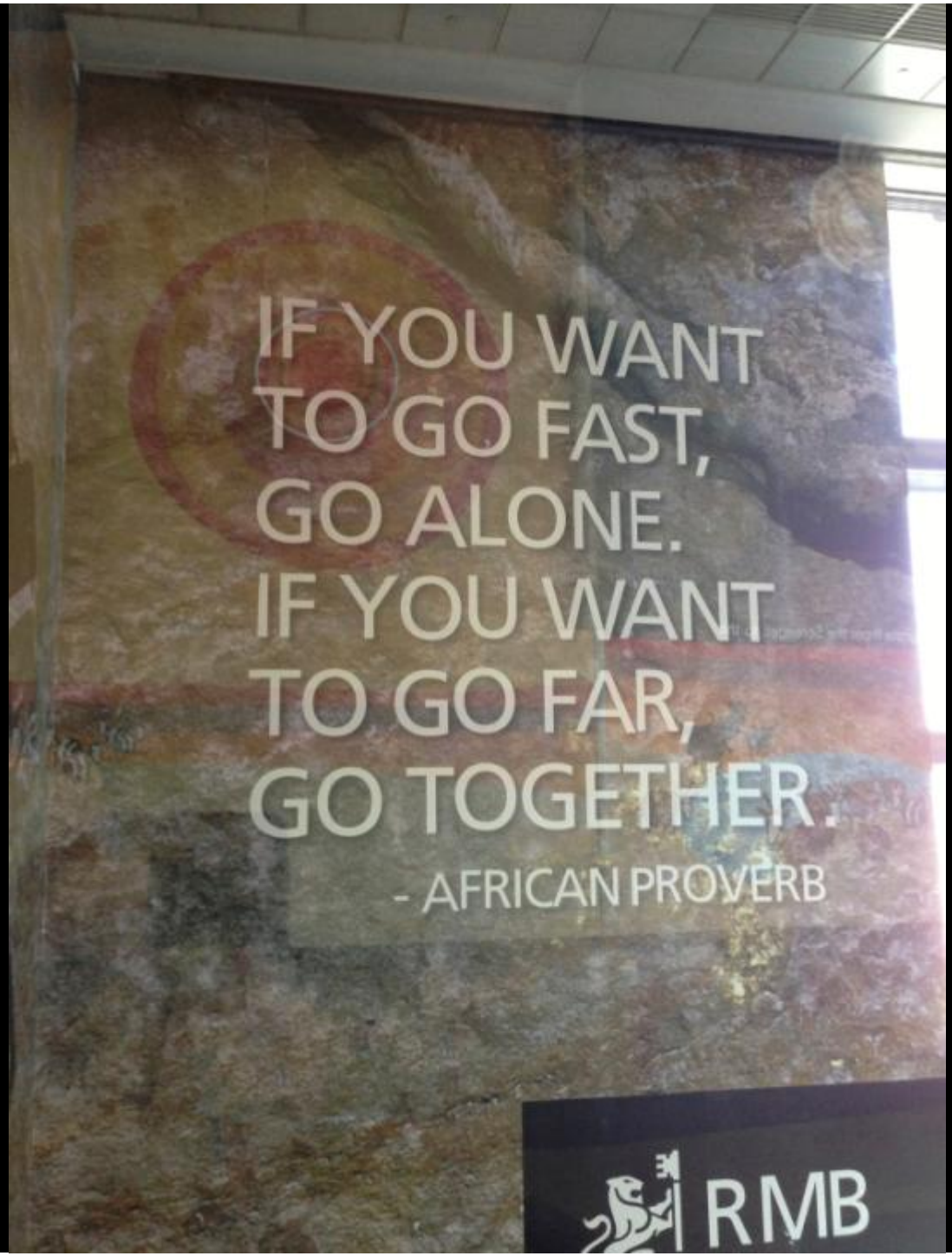
IF YOU WANT
TO GO FAST,
GO ALONE.
IF YOU WANT
TO GO FAR,
GO TOGETHER.
- AFRICAN PROVERB
RMB

FLOR DO PARATI

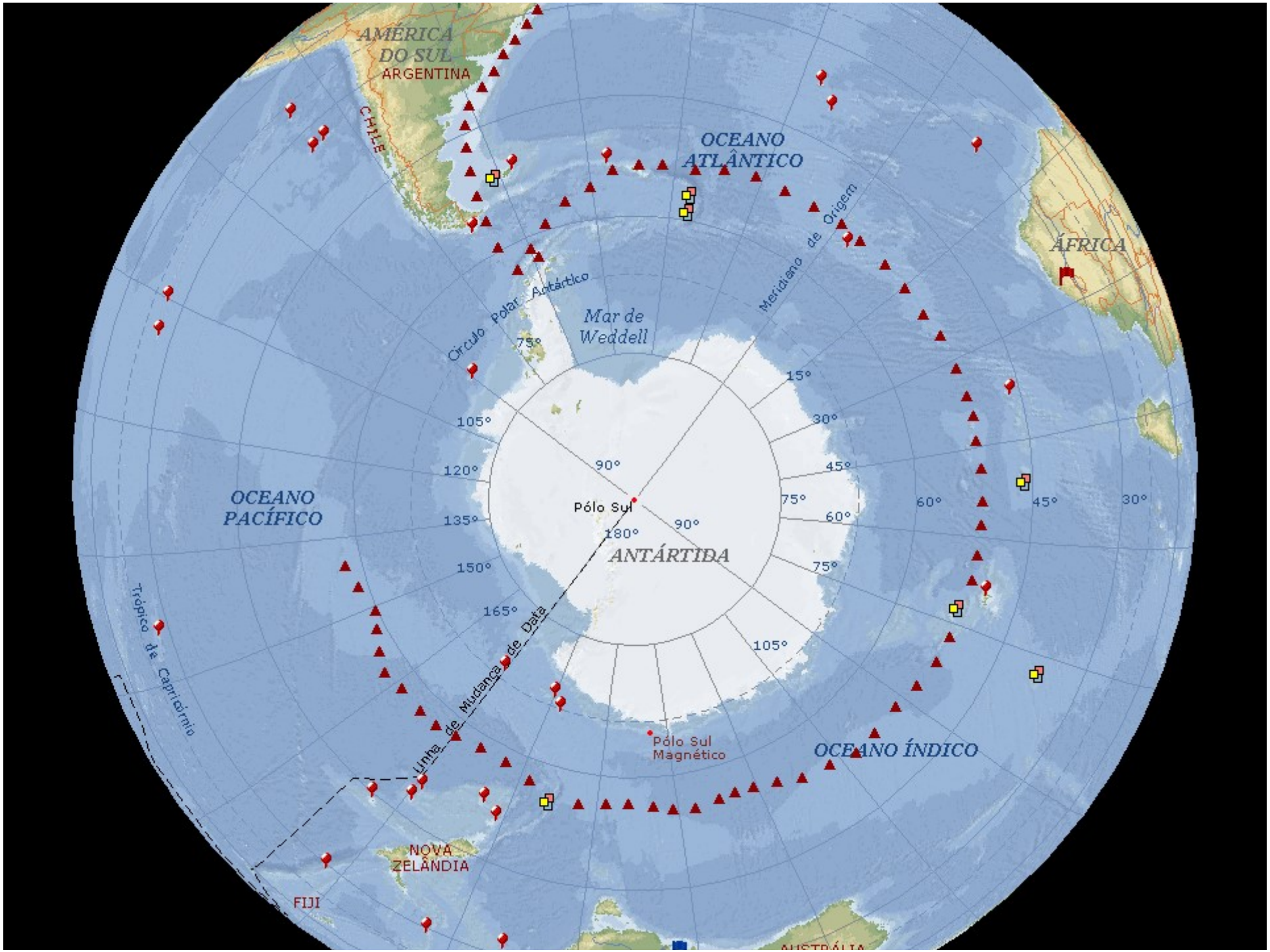
AMÉRICA DO SUL
ARGENTINA
CHILE
OCEANO ATLÂNTICO
ÁFRICA
Meridiano de Origem
Círculo Polar Antártico
Mar de Weddell
75°
15°
30°
45°
60°
75°
105°
120°
135°
150°
165°
90°
180°
Pólo Sul
ANTÁRTIDA
OCEANO PACÍFICO
Trópico de Capricórnio
Linha de Mudança de Data
Pólo Sul Magnético
OCEANO ÍNDICO
NOVA ZELÂNDIA
FIJI

[redacted]

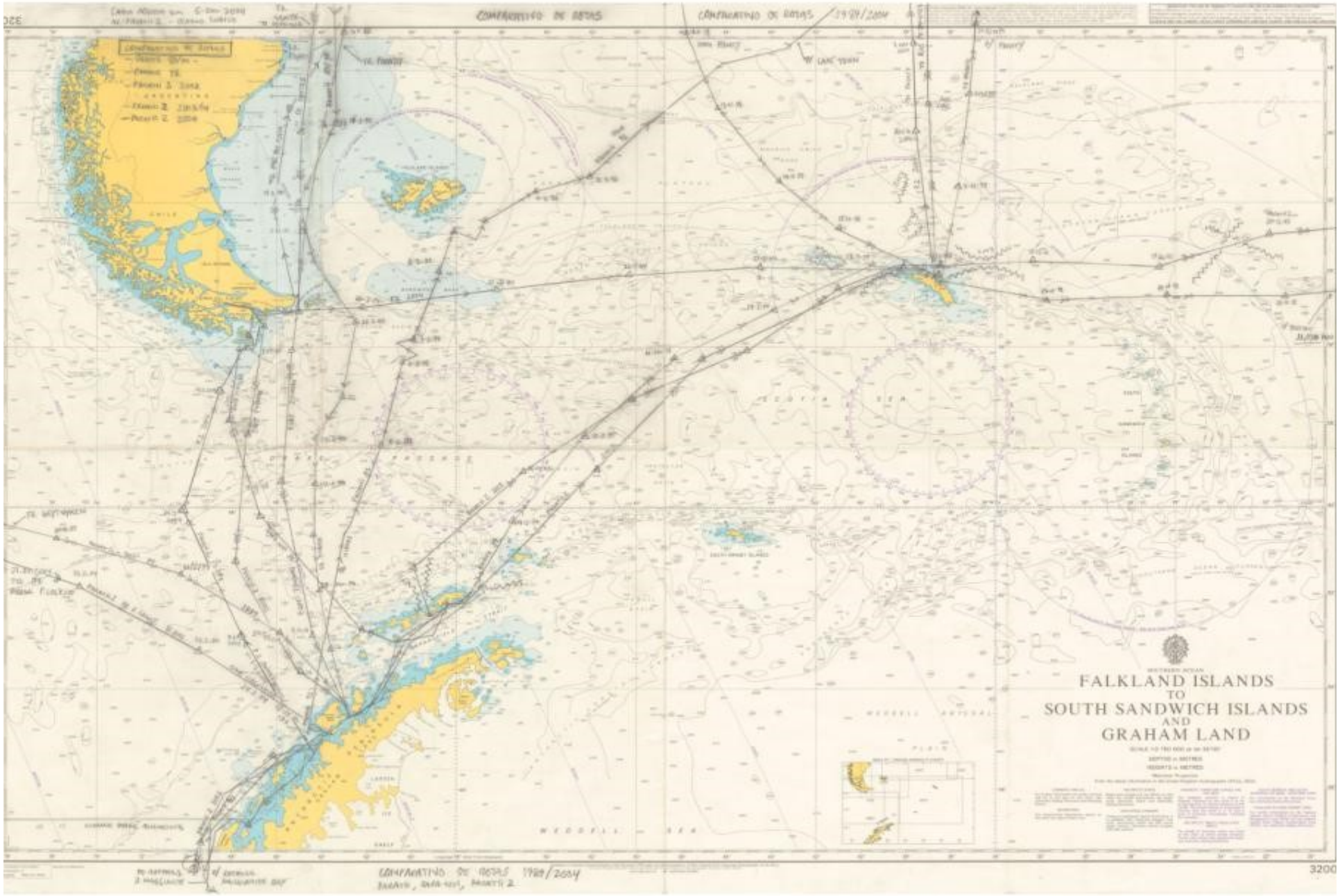
FALKLAND ISLANDS
TO
SOUTH SANDWICH ISLANDS
AND
GRAHAM LAND
3200

PARATII-2

ESTE TESOURO FOI DEIXADO AQUI
NUM DIA DE SOL E CALOR
EM NOSSA PRIMEIRA VIAGEM JUNTOS
PARA A ANTÁRTICA.

PLENEAU, 25 DE JANEIRO DE 2006

LAURA, Tamara,
Marina!!
Giuliana!!
MARINA KLINK
Amyr Klink.
Igor Alexandre

Luca Boal Souto Silbert
Fábio Tozzi
ALFREDO ALVES
FABIAN BOAL
Adri Barzotti

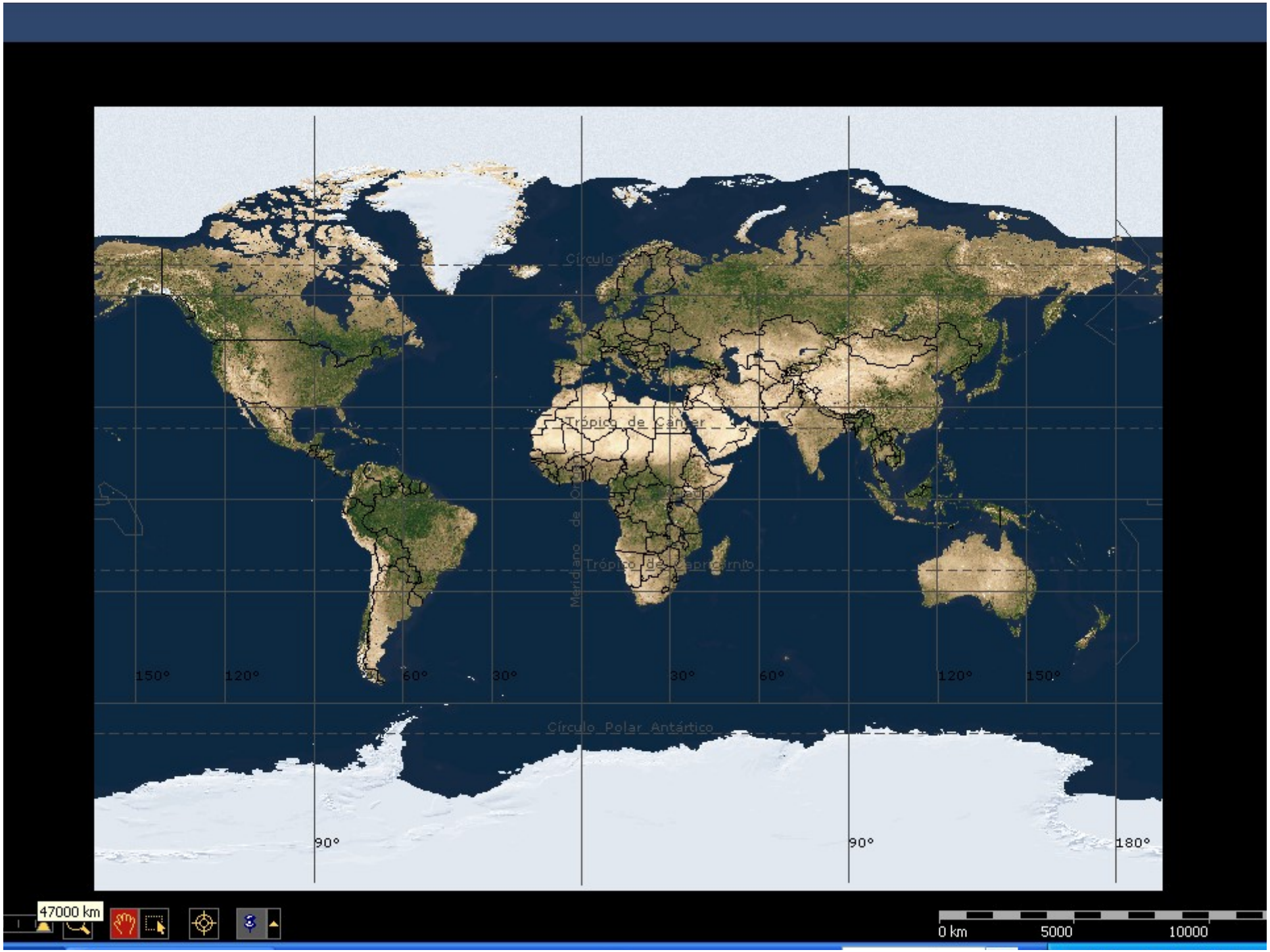
Círculo Polar Ártico
Trópico de Cáncer
Meridiano de Ocaña
Trópico de Capricornio
150°
120°
60°
30°
30°
60°
120°
150°
Círculo Polar Antártico
90°
90°
180°
47000 km
0 km
5000
10000

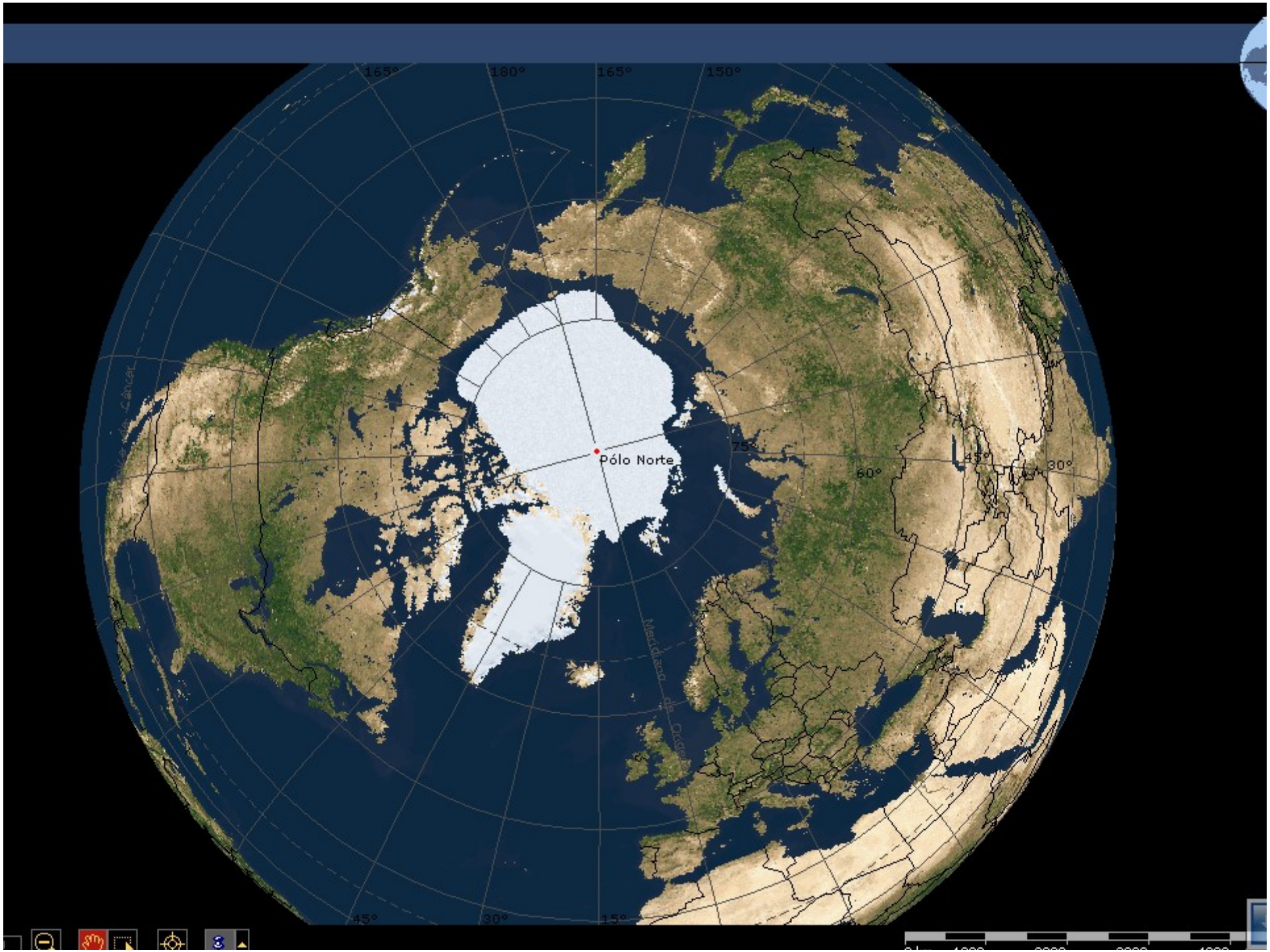
165°
180°
165°
150°
Pólo Norte
75°
60°
45°
30°
45°
30°
15°

ROSA IX

PARATII-2

I.A.T.

SANTOS

3 10 2003

CONTROL

N Lotus Isle Dr
NE Tomahawk Island Dr
N Haight Ave
N Gantenbein Ave
N Vancouver Ave
N Moore Ave
N Bridgeton Rd
NE Bridgeton Rd
N Williams Ave
1st Ave

THYS
ATALAIA-II

EUROPA

AURANTE

04/14/2

3 10 2003

AYC 0 14

J
LO A61401

SM 786210
BLONDE BELON

EVINRUDE